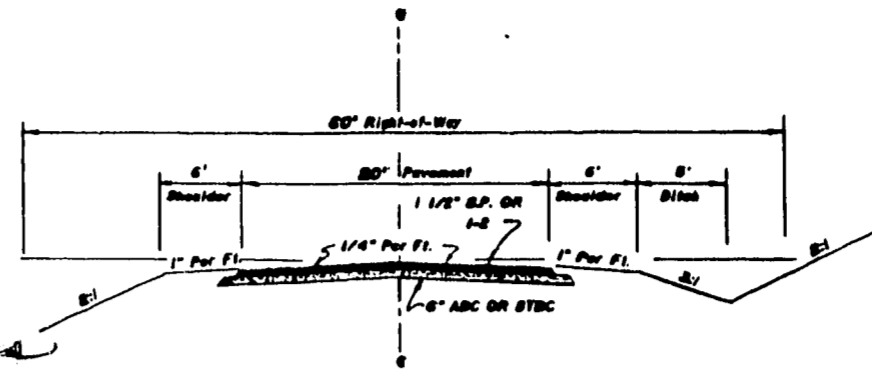
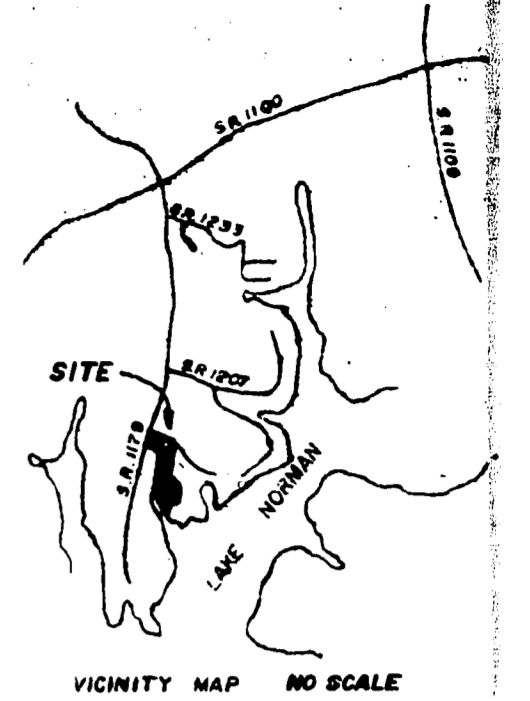


All roads in this subdivision are hereby declared private and shall not be maintained by the North Carolina Department of Transportation. The maintenance of all streets and roads on this subdivision shall be the responsibility of SR Real Estate, Inc. and it shall be their responsibility to bring the roads up to the standards of North Carolina Department of Transportation Secondary Roads Council before any private streets or roads on this plat are included at any time after the approval of this plat into the North Carolina State Maintained Road System.

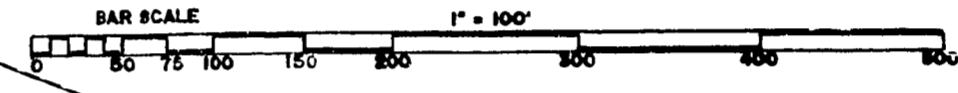
SR REAL ESTATE, INC.
By *P.B. Reynolds*
P.B. Reynolds, President



TYPICAL CROSS-SECTION OF ROADS
Not To Scale
BASE, PAVING, & EROSION CONTROL TO MEET STATE SPECS.
ALL ROADS TO BE PRIVATE UNTIL ELIGIBLE FOR ACCEPTANCE BY N.C. STATE HIGHWAY SYSTEM.
NOTE: THESE ROADS ARE IN PLACE AND WERE APPROVED AND SHOWN ON MAPS OF WOODLAND HILLS, SECTION FOUR & WOODLAND HILLS, SECTION SIX



	Δ	R	T	L	CHORD
CURVE 1	55°59'30"	368.59'	195.95'	360.20'	S 48°05'35" E 346.04'
CURVE 2	15°27'10"	854.47'	115.93'	230.45'	S 27°49'25" E 229.75'
CURVE 3	67°38'00"	767.64'	514.21'	906.14'	S 10°27'00" W 854.44'
CURVE 4	121°05'00"	139.89'	247.67'	295.63'	S 83°54'30" E 243.61'
CURVE 5	73°14'00"	148.26'	110.17'	189.50'	N 01°40'00" W 176.86'
CURVE 6	17°12'00"	395.32'	59.79'	118.67'	N 29°05'00" W 118.23'
CURVE 7	48°58'00"	91.31'	41.58'	78.04'	N 44°58'00" W 75.68'



NOTE- STREET INTERSECTIONS ARE SUBJECT TO A 20' RADIUS. DISTANCES SHOWN ARE TO THE P.I. LAKE PROPERTY LINE IS THE 760' CONTOUR.

NOTE: LOTS 100 AND 100A ARE A UNIT AND MUST BE CONVEYED AS SUCH. LOTS 101 AND 101A ARE A UNIT AND MUST BE CONVEYED AS SUCH.

STATE OF NORTH CAROLINA
IREDELL COUNTY
THE FOREGOING CERTIFICATES OF NOTARY PUBLIC IS CERTIFIED TO BE CORRECT, THIS INSTRUMENT WAS PRESENTED FOR REGISTRATION THIS DAY AND HOUR AND DULY RECORDED IN THE OFFICE OF REGISTER OF DEEDS OF IREDELL COUNTY, N.C. IN PLAT BOOK 21 PAGE 13 THIS 29 DAY OF Sept. A.D. AT 2:50 O'CLOCK P.M. 1989

Wynn R. Trexler a Notary Public in and for Rowan Co. NC
Deane Vannoy, a Notary Public in and for Rowan Co. NC

PROVIDED THAT THE PLAT IS RECORDED WITHIN SIXTY (60) DAYS OF FINAL APPROVAL, IT IS RECOMMENDED BY THE PLANNING BOARD.
CHAIRMAN OR AGENT
9-8-89
DATE

PROVIDED THAT THE PLAT IS RECORDED WITHIN SIXTY (60) DAYS OF FINAL APPROVAL, IT IS RECOMMENDED BY THE BOARD OF COMMISSIONERS.
CHAIRMAN OR AGENT
9/19/89
DATE

KNOW ALL MEN BY THE PRESENTS, THAT I HEREBY CERTIFY THAT I AM THE OWNER OF THE PROPERTY SHOWN ON THIS PLAT, THAT I HEREBY ACKNOWLEDGE THIS PLAT AND ALLOTMENT TO BE OUR FREE ACT AND AND DO HEREBY DEDICATE TO PUBLIC USE AS STREETS AND ALL AREAS SHOWN ON THIS PLAT.
Wynn R. Trexler, Pres

I, Deane Vannoy, NOTARY PUBLIC IN AND FOR ROWAN COUNTY, N.C., CERTIFY THAT P.B. Reynolds, President PERSONALLY APPEARED BEFORE ME THIS DAY AND ACKNOWLEDGE THE DUE EXECUTION OF THE FOREGOING INSTRUMENT. WITNESS MY HAND AND SEAL THIS 7th DAY OF Sept, 1989
Deane Vannoy

OFFICIAL SEAL
WYNN R. TREXLER
NOTARY PUBLIC-NORTH CAROLINA
COUNTY OF ROWAN
My Commission Expires October 15, 1989

NORTH CAROLINA, ROWAN COUNTY, I, A NOTARY PUBLIC OF THE COUNTY AND STATE AFORESAID, CERTIFY THAT ~~Richard L. Shulenburg~~ REGISTERED LAND SURVEYOR APPEARED BEFORE ME THIS DAY AND ACKNOWLEDGED THE EXECUTION AND FOREGOING INSTRUMENT, WITNESS MY HAND AND OFFICIAL STAMP OR SEAL, THIS 2nd DAY OF August, 1989.
Wynn R. Trexler
NOTARY PUBLIC

I, RICHARD L. SHULENBURGER, REGISTERED LAND SURVEYOR, CERTIFY THAT THIS MAP WAS DRAWN UNDER MY SUPERVISION FROM AN ACTUAL FIELD SURVEY MADE UNDER MY SUPERVISION. THAT THE RATIO OF PRECISION AS CALCULATED BY LATITUDES AND DEPARTURES IS 1:10,000, THAT THIS MAP WAS PREPARED IN ACCORDANCE WITH G.S. 47-30 AS AMENDED. WITNESS MY HAND AND SEAL THIS 2nd DAY OF August, 1989



WOODLAND HILLS SECTION EIGHT	
SCALE: 1" = 100'	APPROVED BY
DATE: AUG. 2, 1989	
DAVIDSON TOWNSHIP - IREDELL COUNTY, NORTH CAROLINA REF. D.S. 501 PAGE 506 PROPERTY OF S R REAL ESTATE, INC.	
SURVEY & MAP BY SHULENBURGER SURVEYING COMPANY 516 N. MAIN ST., SALISBURY, N. C. PHONE 637-9623	

FILED
IREDELL COUNTY
'89 SEP 29 PM 2 50
BOOK 21 PAGE 13
REGISTER OF DEEDS